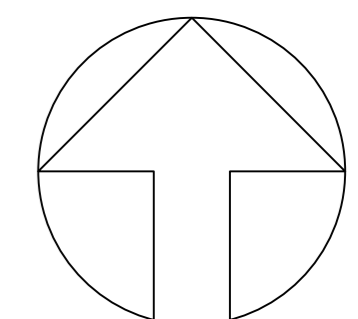
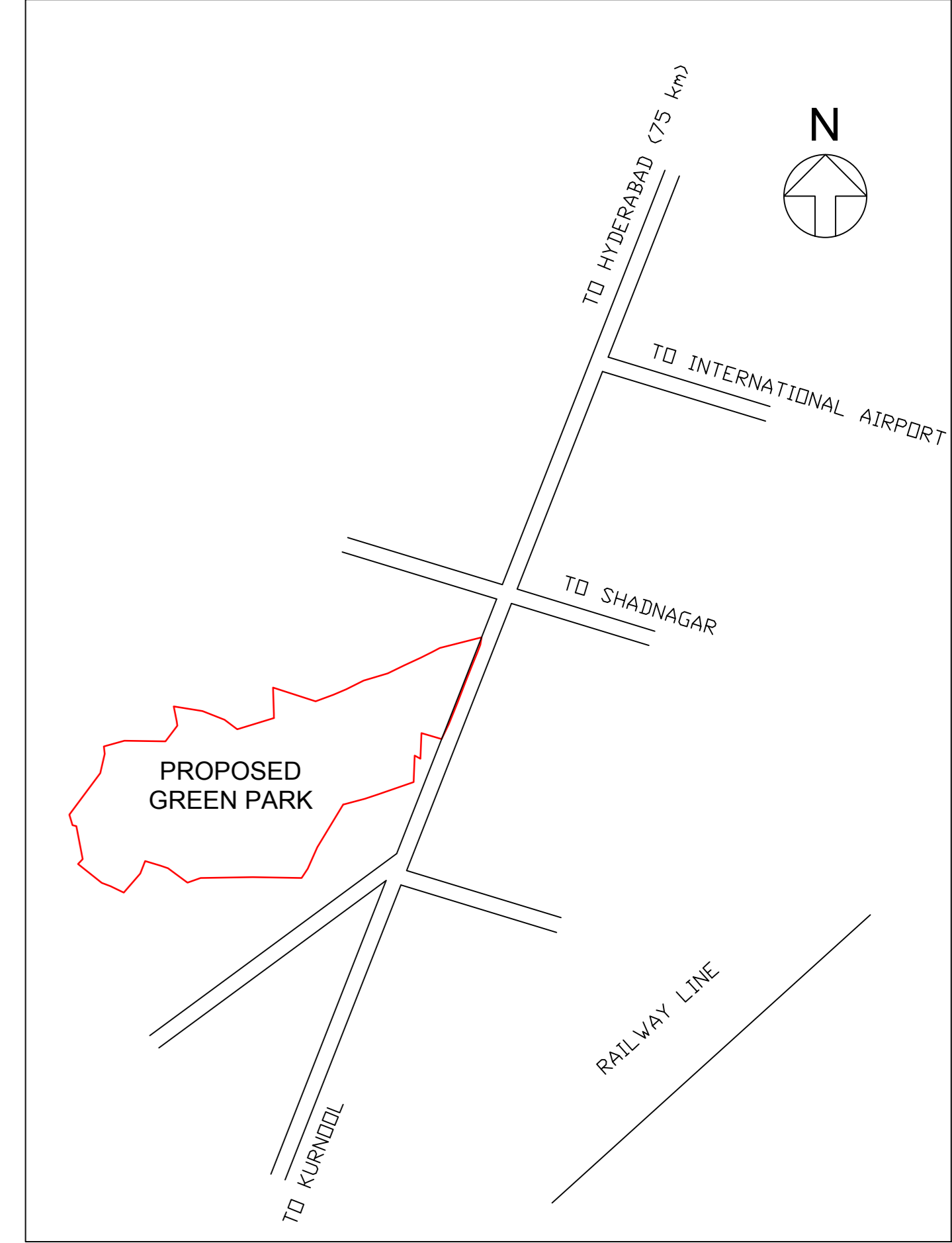


# REVISED LAYOUT PLAN OF INDUSTRIAL PARK IN SURVEY NOS 408 TO 412,418 TO 435,437 TO 445,452 TO 459 OF POLEPALLY(VILLAGE),JADCHERLA(MANDAL) AND SURVEY NOS 588 TO 630 OF RAJAPUR(VILLAGE),BALANAGAR(MANDAL),MAHABOONAGAR(DISTRICT),TELANGANA(STATE)

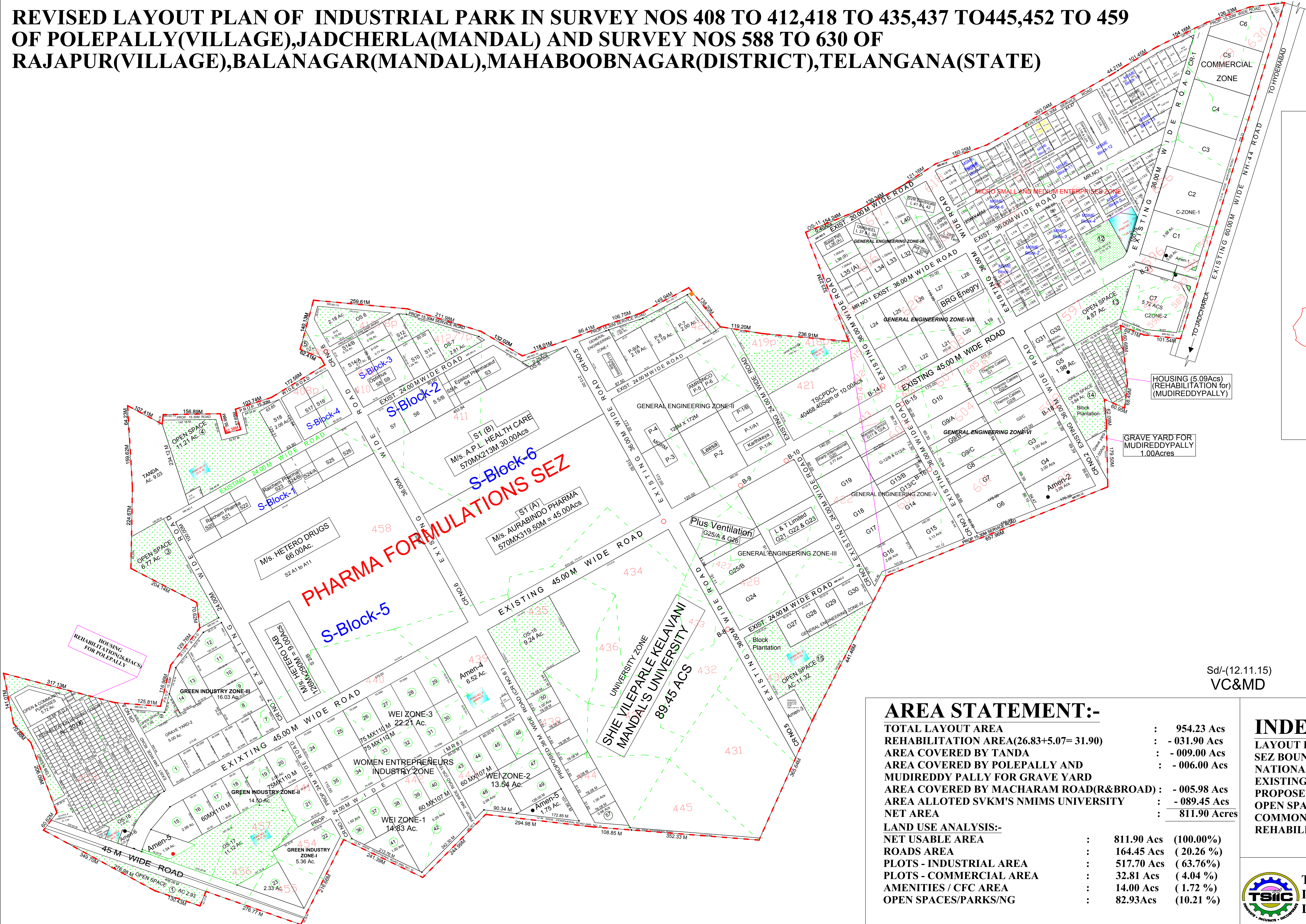
N



SCALE : 1 : 4000



LOCATION PLAN



Sd/-(12.11.15)  
VC&MD

### AREA STATEMENT:-

TOTAL LAYOUT AREA	:	954.23 Acs
REHABILITATION AREA(26.83+5.07= 31.90)	:	- 031.90 Acs
AREA COVERED BY TANDA	:	- 009.00 Acs
AREA COVERED BY POLEPALLY AND MUDIREDDY PALLY FOR GRAVE YARD	:	- 006.00 Acs
AREA COVERED BY MACHARAM ROAD(R&BROAD)	:	- 005.98 Acs
AREA ALLOTTED SVKM'S NMIMS UNIVERSITY	:	- 089.45 Acs
NET AREA	:	811.90 Acres
<b>LAND USE ANALYSIS:-</b>		
NET USABLE AREA	:	811.90 Acs (100.00%)
ROADS AREA	:	164.45 Acs (20.26%)
PLOTS - INDUSTRIAL AREA	:	517.70 Acs (63.76%)
PLOTS - COMMERCIAL AREA	:	32.81 Acs (4.04%)
AMENITIES / CFC AREA	:	14.00 Acs (1.72%)
OPEN SPACES/PARKS/NG	:	82.93 Acs (10.21%)

### INDEX:-

LAYOUT BOUNDARY	:	
SEZ BOUNDARY	:	
NATIONAL HIGHWAY(NH-44)	:	
EXISTING ROADS	:	
PROPOSED ROADS	:	
OPEN SPACES/PARK/NG	:	
COMMON FACILITIES	:	
REHABILITATION AREA	:	

**TELANGANA STATE INDUSTRIAL INFRASTRUCTURE CORPORATION LIMITED, HYDERABAD**